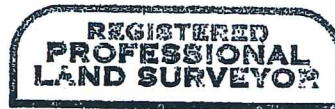


April 9, 2013

**Legal Description
of
Assessors' Map No. 17-04-23-11 TL No. 5301
to be
Annexed to the City of Eugene**

Beginning at a point on the centerline of Maple Drive, said point being North 00°11' East 693.7 feet of a point South 89°47' East 1982.0 feet from a point on the West line of the Benjamin Davis Donation Land Claim No. 45 Notification No. 2244 in Township 17 South, Range 4 West of the Willamette Meridian, which is NORTH 1205.82 feet from the southwest corner of said D.L.C. No. 45; thence North 89°47' West 20.00 feet to a point on the west margin of Maple Drive, said point being the True Point of Beginning; thence leaving said west margin and running North 89°47' West 123.90 feet; thence North 00°11' East 80.00 feet; thence South 89°47' East 123.90 feet to a point on the west margin of Maple Drive, said point being 20 feet westerly of, when measured at right angles to the centerline of Maple Drive; thence along the west margin of Maple Drive South 00°11' West 80.00 feet to the True Point of Beginning, all in Lane County Oregon.





Jonathan A. Oakes



Expires: Dec 31 2014

Reiman, Emily (A 13-2)



-  Eugene City Limits
-  Withdrawal Area

