

Exhibit D
Page 1 of 2

Legal Description of Affected Territory to be Annexed

Map and Tax Lot 17-04-14-32-03800

A unit of land being situated in Southwest $\frac{1}{4}$ Section 14, Township 17 South, Range 4 West of the Willamette Meridian, said unit of land being more particularly described as follows:

Commencing at the Northeast corner of the James E. McCabe Donation Land Claim No. 46, in Township 17 South, Range 4 West of the Willamette Meridian;

Thence South $89^{\circ}59'00''$ West 2229.50 feet and South $00^{\circ}00'00''$ East 1226.50 feet to a point in the centerline of County Road No. 1008 (known as Maxwell Road), said point being the POINT OF BEGINNING of this unit of land;

Thence along said centerline, South $89^{\circ}59'00''$ West 282.27 feet to the Northeast corner of that certain parcel of land described in deed to the Archdiocese of Portland in Oregon, recorded July 19, 1965, Reception No. 11500; Lane County Oregon Deed Records;

Thence along the East line of said parcel, South $00^{\circ}01'00''$ East 821.60 feet to the Southeast corner thereof;

Thence along the Southerly line of said parcel, North $78^{\circ}26'00''$ West 131.73 feet to a corner in the most Easterly line of that certain parcel of land described in deed to Lane County, a political subdivision of the State of Oregon, recorded May 10, 1963, Reception No. 10072; Lane County Oregon Deed Records;

Thence along the East line of said parcel, South $0^{\circ}11'20''$ East 429.00 feet to a point on the South line of that certain parcel of land described in deed to John W. Pennington recorded in Book 233, Page 187, Lane County Oregon Deed Records;

Thence along said South line, North $00^{\circ}00'00''$ East 987.79 feet to a point on the centerline of County Road No. 1008 (known as Park Avenue);



Thence along said centerline, North $00^{\circ}00'00''$ East 577.15 feet to the point of intersection with the most Southerly line of that certain parcel of land described in deed to Lane County, a political subdivision of the State of Oregon, recorded December 24, 1964, Reception No. 86613; Lane County Oregon Deed Records;

Thence along said Southerly line, South $89^{\circ}59'00''$ West 30.00 feet to the Southwest corner thereof;

Thence along the West line of said parcel, North $0^{\circ}10'00''$ East 233.36 feet to a point on the South line of that certain parcel of land described in deed to George F. Wingard and Rhee Wingard recorded October 8, 1964, Reception No. 77372; Lane County Oregon Deed Records;

Thence along said South line, South $89^{\circ}59'00''$ West 550.00 feet to the Southwest corner thereof;



Thence along the West line of said parcel, North $0^{\circ}10'00''$ East, 413.93 feet to the Point of Beginning, in Lane County, Oregon.



Expires 12-31-2013

Pennington Family Trust (A 13-3)



-  Eugene City Limits
-  Withdrawal Area

