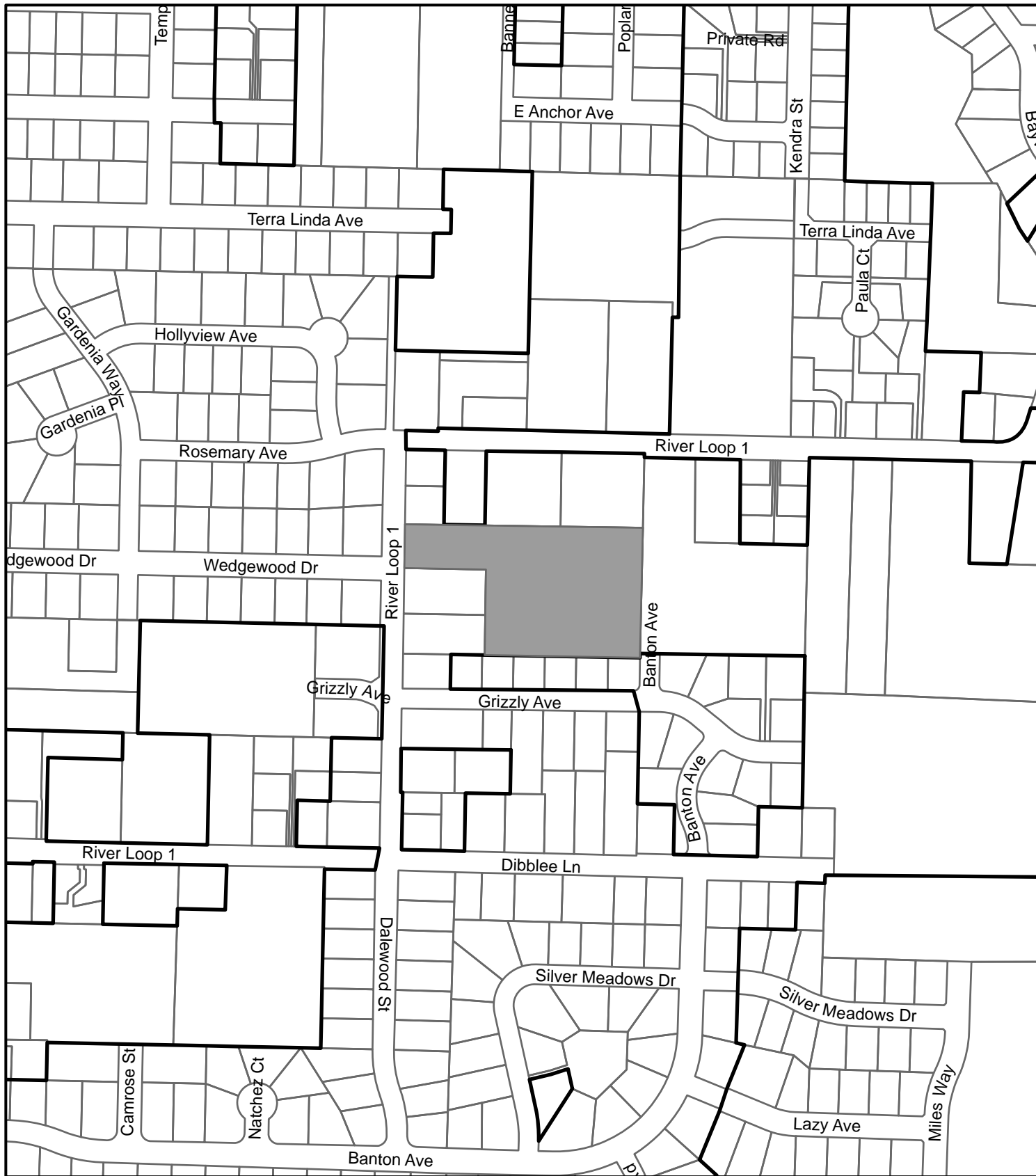




Legal Description
Map 17-04-12-20, Tax Lot 1500

Beginning at a point 212.52 feet South 0° 30' East of a stone set for the beginning point of County Road No. 18, said stone according to County Survey being 42.56 chains South 89° 50' West of a point 20.10 chains South of the Northeast corner of the L. Poindexter Donation Land Claim No. 52, Township 17 South, Range 4 West; running thence South 0° 30' East 110.0 feet; thence South 89° 50' East 245.0 feet; thence South 0° 30' East 214.0 feet; thence North 89° 45' East 374.74 feet; thence North 0° 30' West 324.88 feet to a point which is North 89° 50' East from the point of beginning; thence South 89° 50' West 619.74 feet to the place of beginning, in Lane County, Oregon.



Dade, Debra (A 13-7)



-  Eugene City Limits
-  Withdrawal Area

