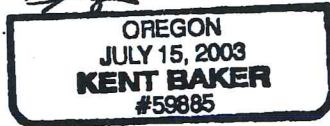
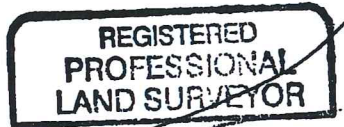


LEGAL DESCRIPTION:



BEGINNING AT A POINT BEING SOUTH 89°52'00" EAST 589.64 FEET AND NORTH 00°08'00" EAST 150 FEET FROM THE BRASS CAP MARKING THE SOUTHEAST CORNER OF THE MARION SCOTT DONATION LAND CLAIM NO. 56, TOWNSHIP 17 SOUTH, RANGE 4 WEST OF THE WILLAMETTE MERIDIAN, THENCE NORTH 00°08'00" EAST 589.20 FEET; THENCE SOUTH 89°52'00" EAST 294.82 FEET; THENCE SOUTH 00°08'00" WEST 438.20 FEET; THENCE NORTH 89°52'00" WEST 145.00 FEET; THENCE SOUTH 00°08'00" WEST 261.00 FEET TO THE NORTHERLY MARGIN OF IRVINGTON DRIVE; THENCE ALONG SAID MARGIN NORTH 89°52'00" WEST 60.00 FEET; THENCE LEAVING SAID MARGIN NORTH 00°08'00" EAST 110.00 FEET; THENCE NORTH 89°52'00" WEST 89.82 FEET TO THE POINT OF BEGINNING, IN LANE COUNTY, OREGON.



Expires 12-31-2013

Bruce Wiechert Custom Homes (A 13-4)



-  Eugene City Limits
-  Withdrawal Area

