
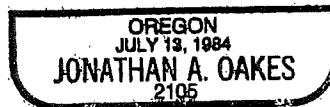


**Legal Description for Annexation to the City of Eugene
of
Assessor's Map No. 17-03-08-00, Tax Lot No. 7700**

Beginning at the re-entrant angle of the Thomas N. Aubrey Donation Land Claim No. 39 in Section 8, Township 17 South, Range 3 West of the Willamette Meridian, which is marked by a 1-1/2 inch iron well pipe replacing the original stone; thence South 1200.4 feet along the West line of the Thomas N. Aubrey Donation Land Claim No. 39 to a point; thence South 89°54' East 20 feet across a 20 foot right of way to a point marked by an iron pipe, said point being the True Point of Beginning; thence continuing South 89°54' East 579.5 feet to an iron pipe set in an old fence line; thence South 225.5 feet along the old fence line to a point marked by an iron pipe; thence North 89°54' West 579.5 feet to a point marked by an iron pipe; thence North 225.5 feet along the East side of a 20 foot right of way to the True Point of Beginning, all in Lane County, Oregon.





Jonathan A. Oakes



Expires: Dec 31 2012

Knox, Scott (A 12-5)



-  Eugene City Limits
-  Withdrawal Area

