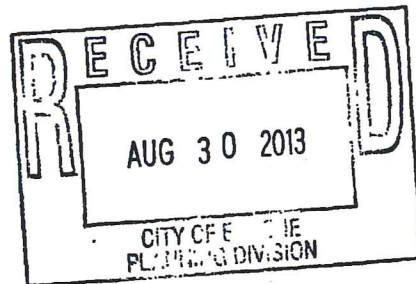
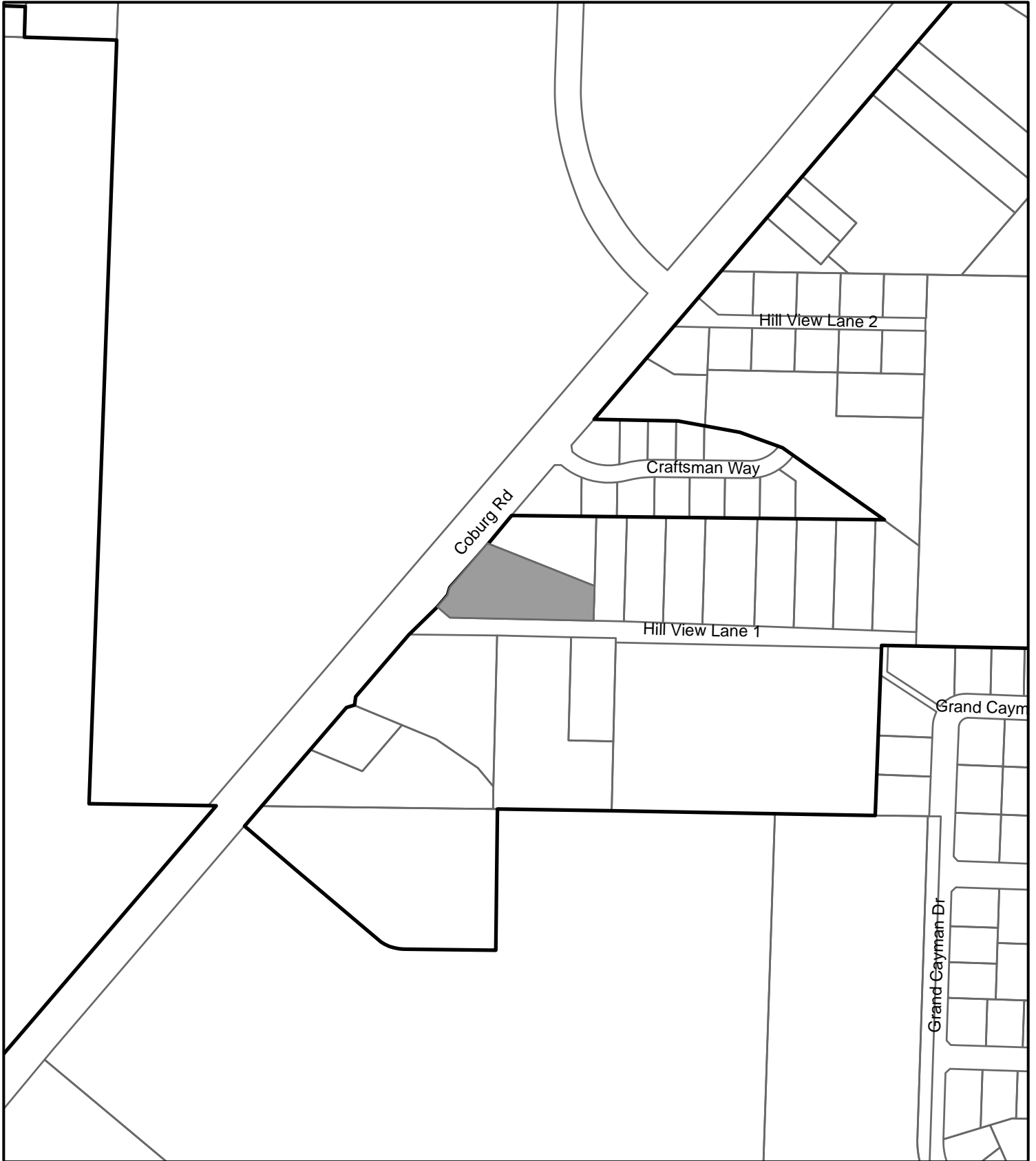




LEGAL DESCRIPTION:

BEGINNING AT THE SOUTHWEST CORNER OF LOT 13 OF CRAFTSMAN SUBDIVISION, RECORDED AUGUST 5, 2004, AS DOCUMENT NO. 2004061784, RECORDED IN LANE COUNTY DEEDS AND RECORDS; THENCE SOUTH ALONG THE EASTERLY RIGHT OF WAY OF COBURG ROAD S 38°55'02" W 84.65 FEET TO THE TRUE POINT OF BEGINNING, THENCE S 69°57'48" E 265.54 FEET, THENCE S 00°17'27" E 77.22 FEET TO THE NORTHERLY RIGHT OF WAY OF HILLVIEW LANE 1, THENCE S 89°56'19" W 336.03 FEET, THENCE N 51°04'58" W 31.44 FEET, THENCE N 38°55'02" E 36.09 FEET, THENCE N 14°37'56" E 18.00 FEET TO THE EASTERLY RIGHT OF WAY OF COBURG ROAD, THENCE N 38°55'02" E 132.78 FEET TO THE TRUE POINT OF BEGINNING, IN LANE COUNTY, OREGON.



Castro, Gilbert (A 13-8)



-  Eugene City Limits
-  Withdrawal Area

